


03,000
Feet


Mapping derived from data provided by City of Aliquippa, Beaver County, National Geographic, Microsoft, PennDOT, and USDA.


8/4/2021	PM: LL	GIS: ALV	QA: MSM	R008396.0425
----------	--------	----------	---------	--------------




Herbert, Rowland & Grubic, Inc.
Engineering & Related Services
An Employee-Owned Company


200 West Kensinger Dr
Suite 400
Cranberry Township, PA 16066
724.779.4777 [phone]
724.779.4711 [fax]
www.hrg-inc.com


 Building footprints


 Parcel boundary


 Municipal Boundary (approximate)


Zoning


 Central Business District (C-1)


 Highway Commercial (C-2)


 Conservation (C)


 Industrial (I)

 Industrial Service District (IS-1)


 Institutional (IT)


 Low Density Residential (R-1)

 Medium-High Density Residential (R-2)

 Mixed Use (MU)

TND Overlay Zones

 Residential TND

 Commercial TND

Aliquippa Zoning
City of Aliquippa
Beaver County, Pennsylvania